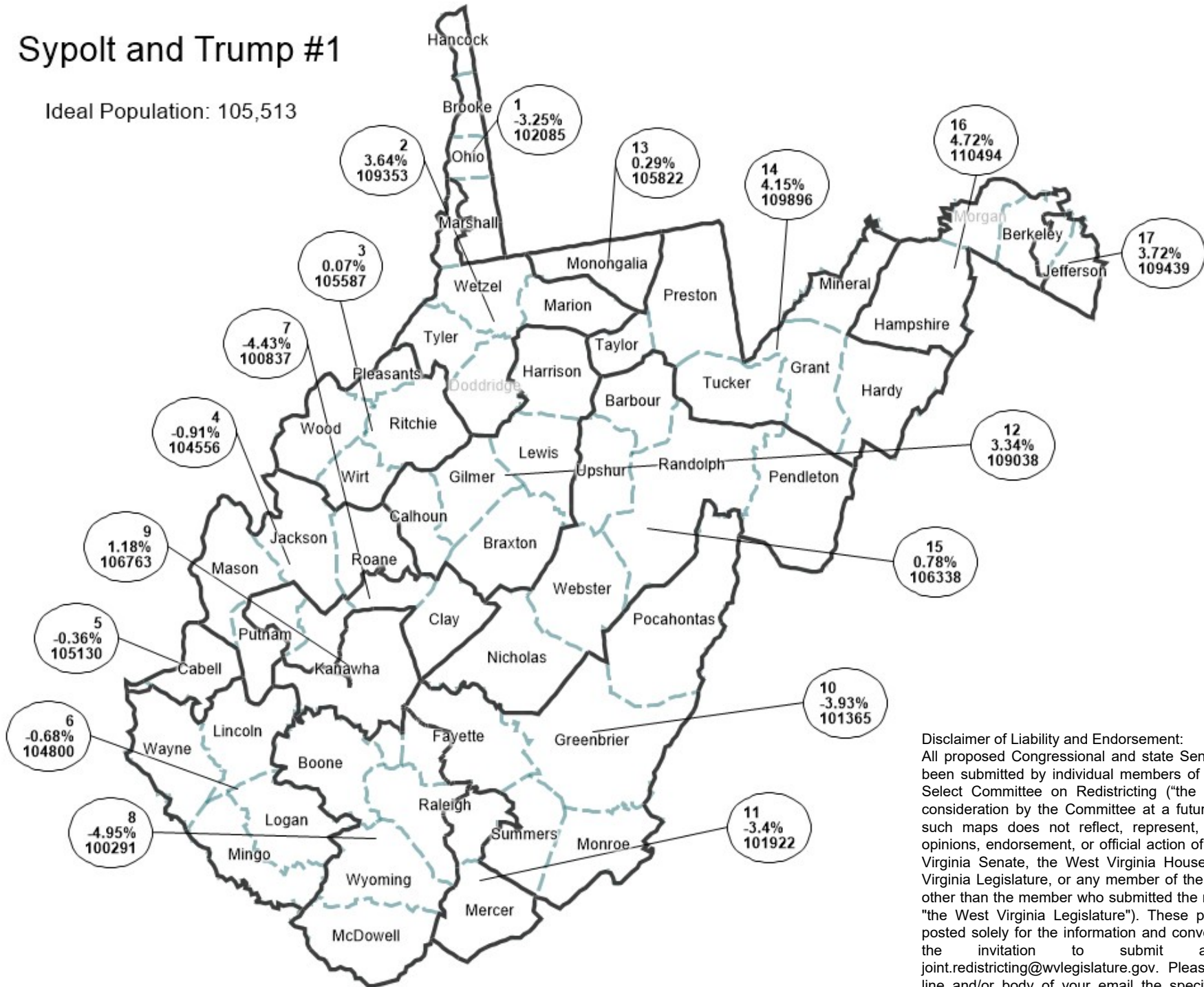


Sypolt and Trump #1

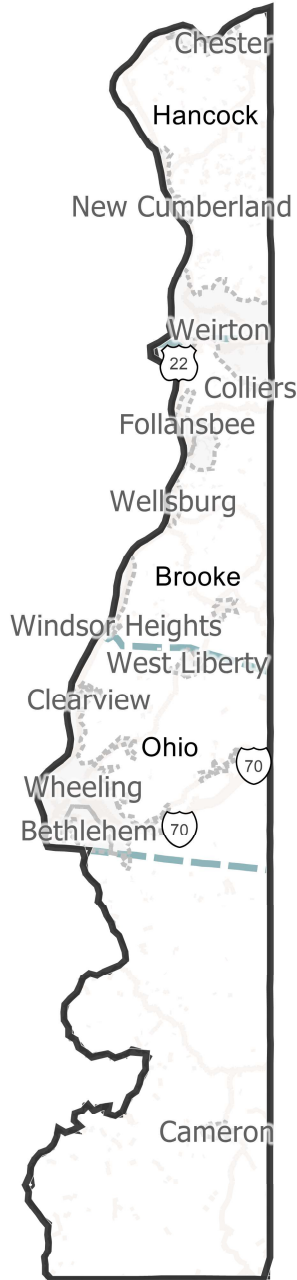
Ideal Population: 105,513



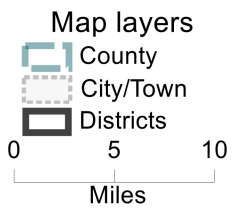
Disclaimer of Liability and Endorsement:
 All proposed Congressional and state Senatorial district maps have been submitted by individual members of the West Virginia Senate Select Committee on Redistricting ("the Committee") for possible consideration by the Committee at a future meeting. Publication of such maps does not reflect, represent, or constitute the views, opinions, endorsement, or official action of the Committee, the West Virginia Senate, the West Virginia House of Delegates, the West Virginia Legislature, or any member of the West Virginia Legislature other than the member who submitted the map or maps (collectively, "the West Virginia Legislature"). These proposed maps are being posted solely for the information and convenience of the public with the invitation to submit any comments to joint.redistricting@wvlegislature.gov. Please identify in the subject line and/or body of your email the specific map(s) to which your comments pertain. All such comments will be posted to this webpage.

District: 1

Field	Value
District	1
Population	102085
Deviation	-3,428
% Deviation	-3.25%



©2021 CALIPER; ©2020 HERE

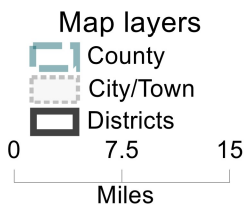


District: 2

Field	Value
District	2
Population	109353
Deviation	3,840
% Deviation	3.64%

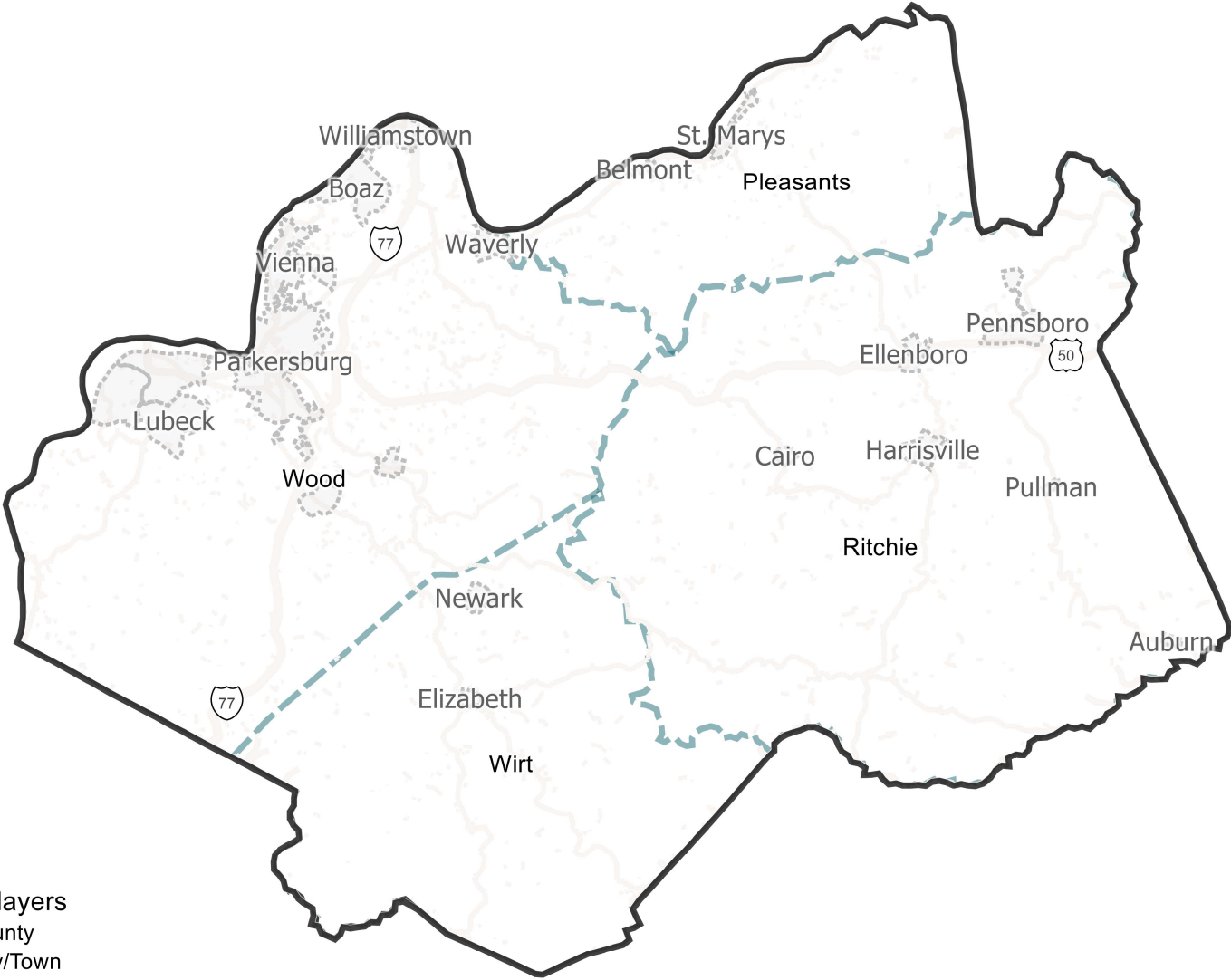


©2021 CALIPER



District: 3

Field	Value
District	3
Population	105587
Deviation	74
% Deviation	0.07%



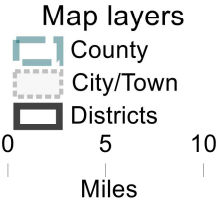
Map layers

- County
- City/Town
- Districts

0 4 8
Miles

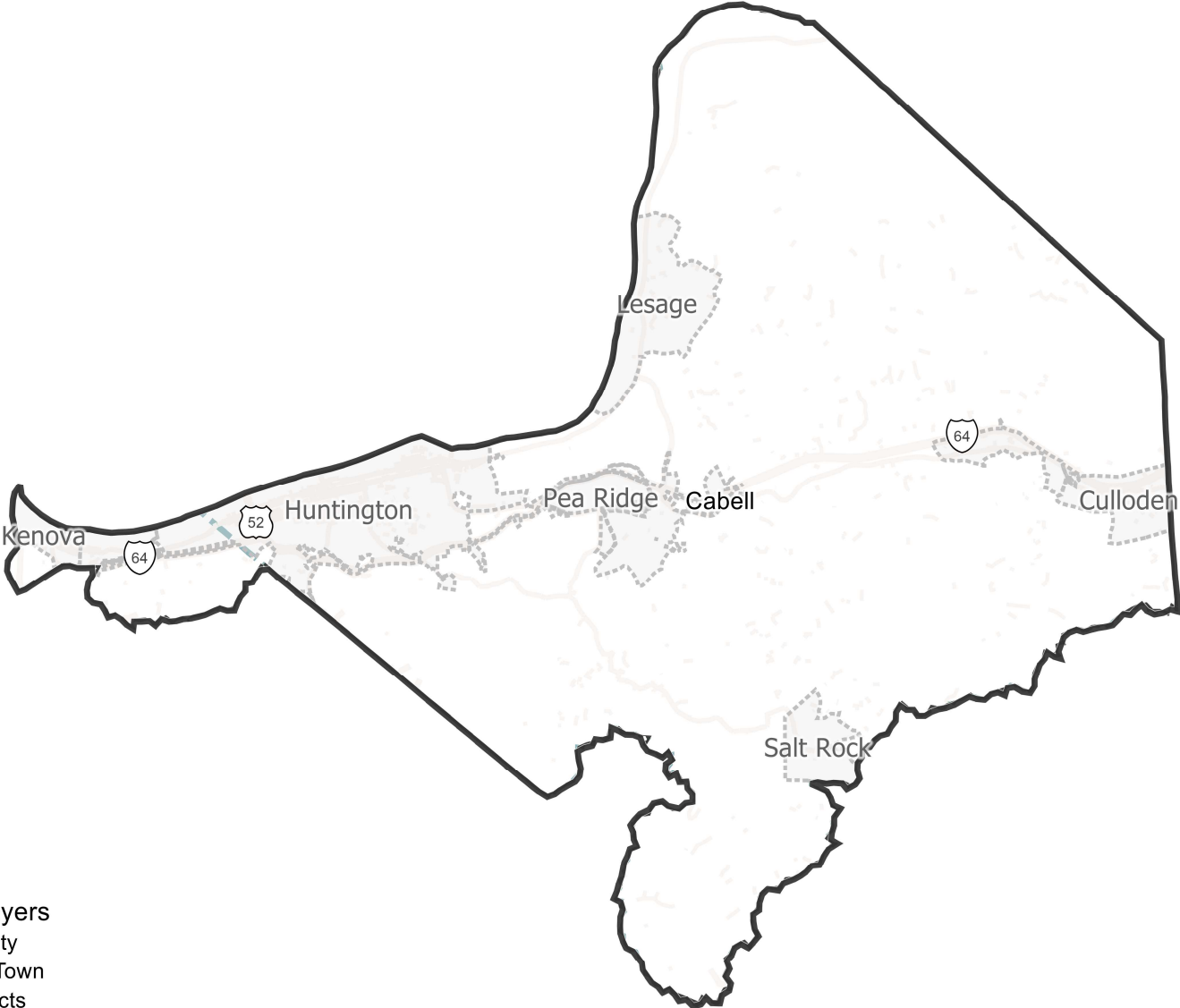
District: 4

Field	Value
District	4
Population	104556
Deviation	-957
% Deviation	-0.91%






District: 5

Field	Value
District	5
Population	105130
Deviation	-383
% Deviation	-0.36%



Map layers

-  County
-  City/Town
-  Districts

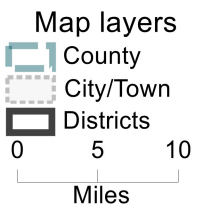
0 2.5 5
| | |
Miles

District: 6

Field	Value
District	6
Population	104800
Deviation	-713
% Deviation	-0.68%

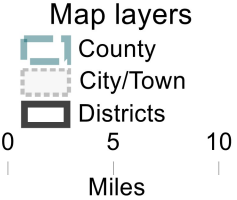
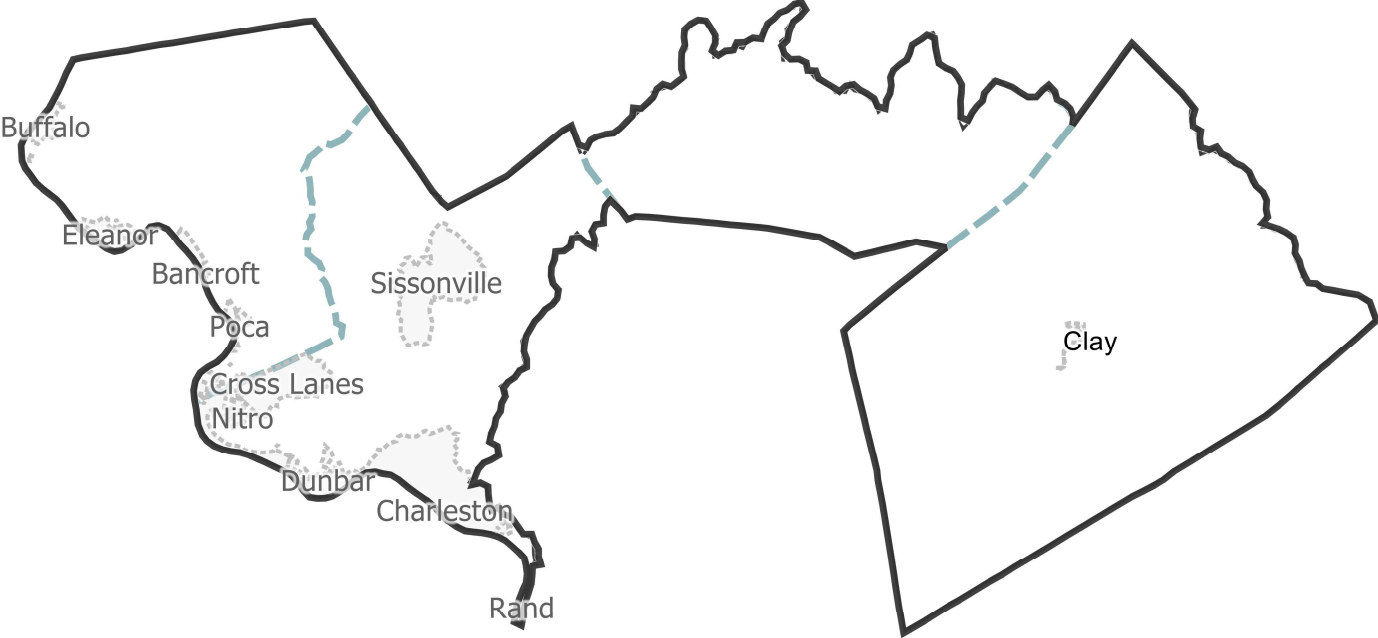


©2021 CALIPER



District: 7

Field	Value
District	7
Population	100837
Deviation	-4,676
% Deviation	-4.43%

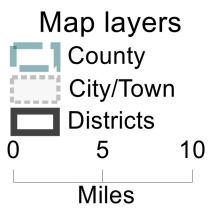


District: 8

Field	Value
District	8
Population	100291
Deviation	-5,222
% Deviation	-4.95%

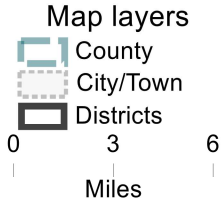


©2021 CALIPER



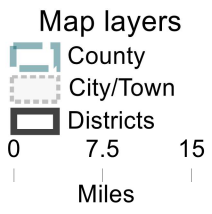
District: 9

Field	Value
District	9
Population	106763
Deviation	1,250
% Deviation	1.18%



District: 10

Field	Value
District	10
Population	101365
Deviation	-4,148
% Deviation	-3.93%

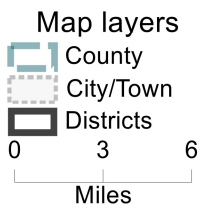


District: 11

Field	Value
District	11
Population	101922
Deviation	-3,591
% Deviation	-3.4%



©2021 CALIPER; ©2020 HERE

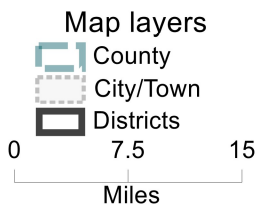


District: 12

Field	Value
District	12
Population	109038
Deviation	3,525
% Deviation	3.34%

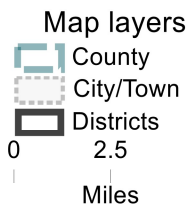
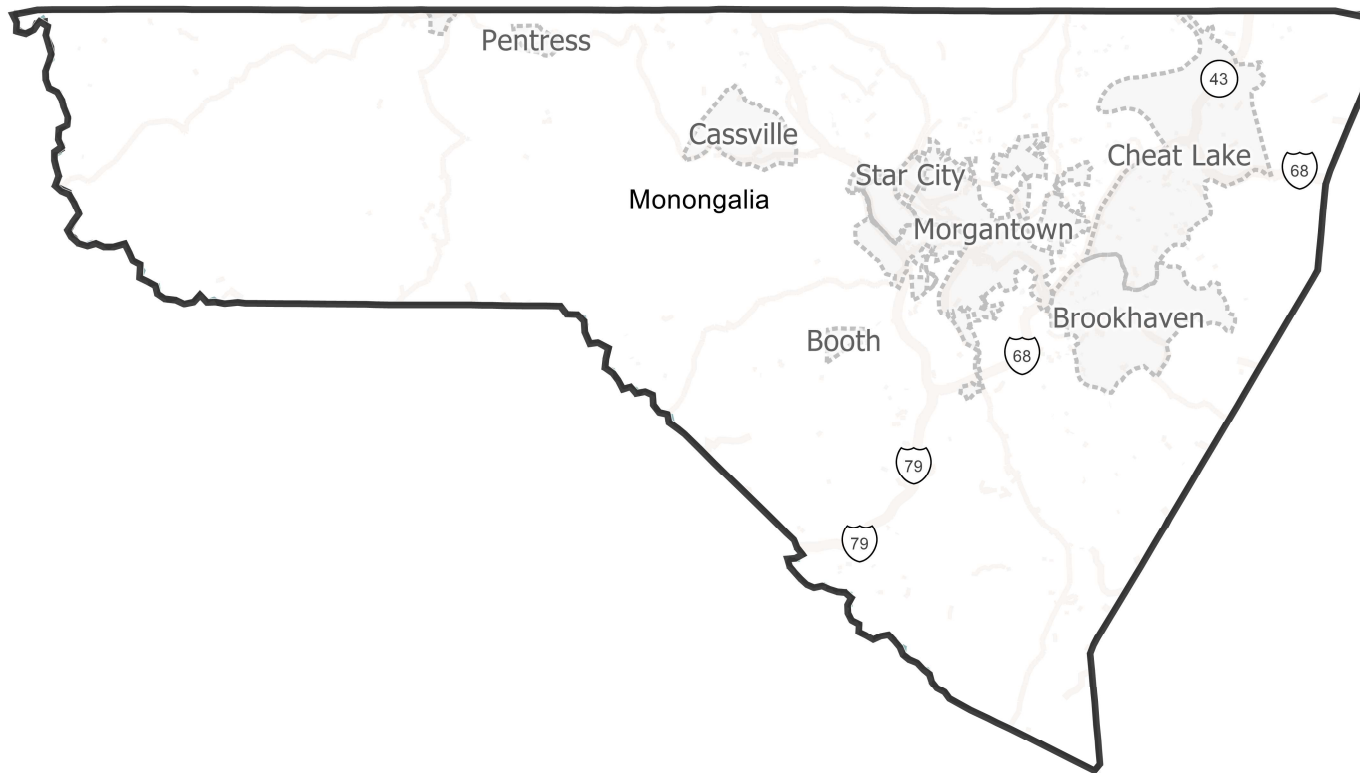


©2021 CALIPER



District: 13

Field	Value
District	13
Population	105822
Deviation	309
% Deviation	0.29%




District: 14

Field	Value
District	14
Population	109896
Deviation	4,383
% Deviation	4.15%



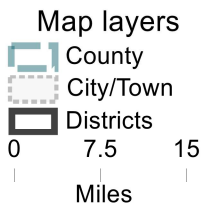
Map layers

-  County
-  City/Town
-  Districts



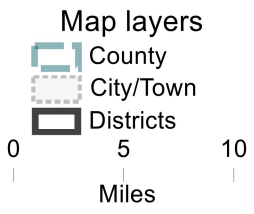
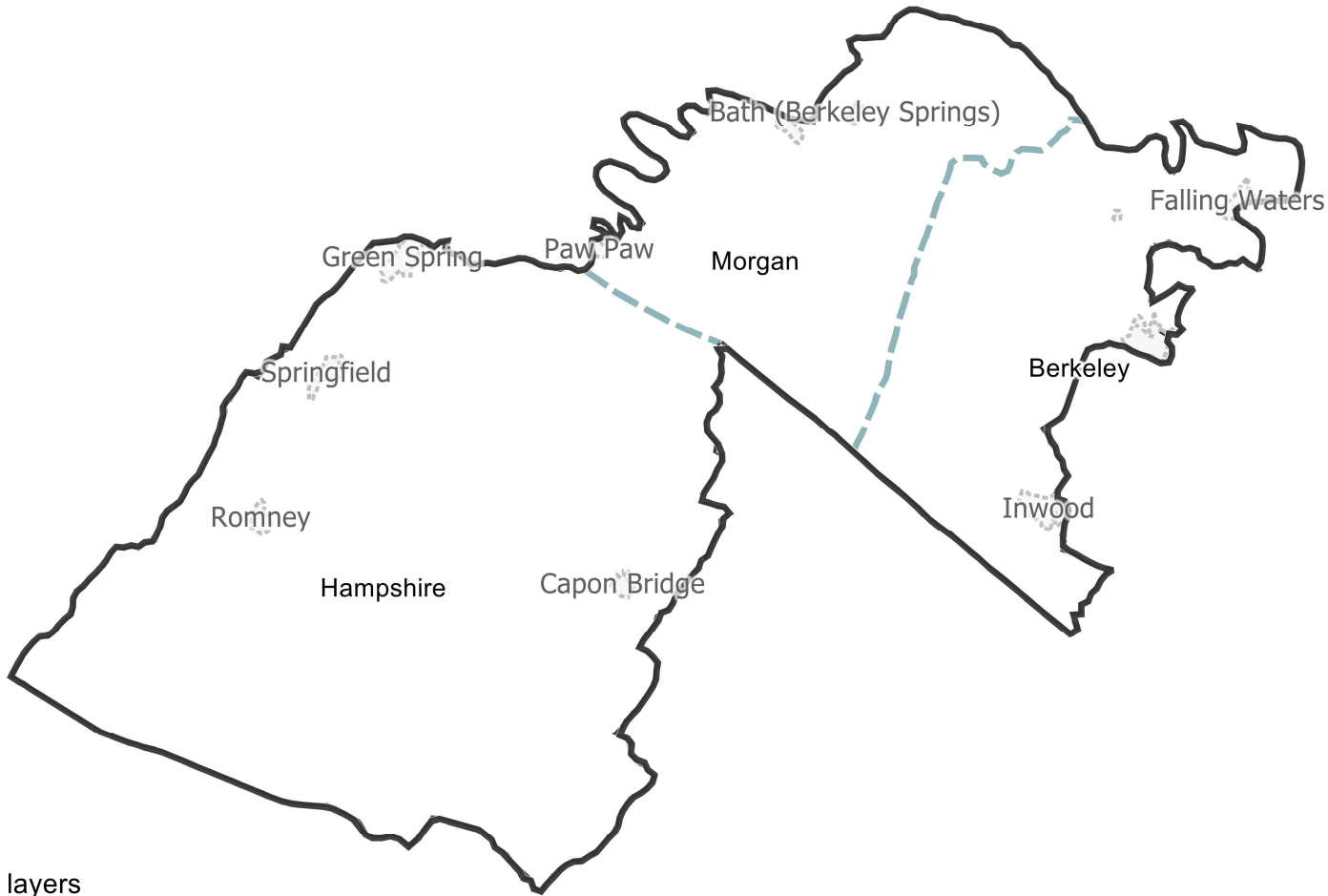
District: 15

Field	Value
District	15
Population	106338
Deviation	825
% Deviation	0.78%



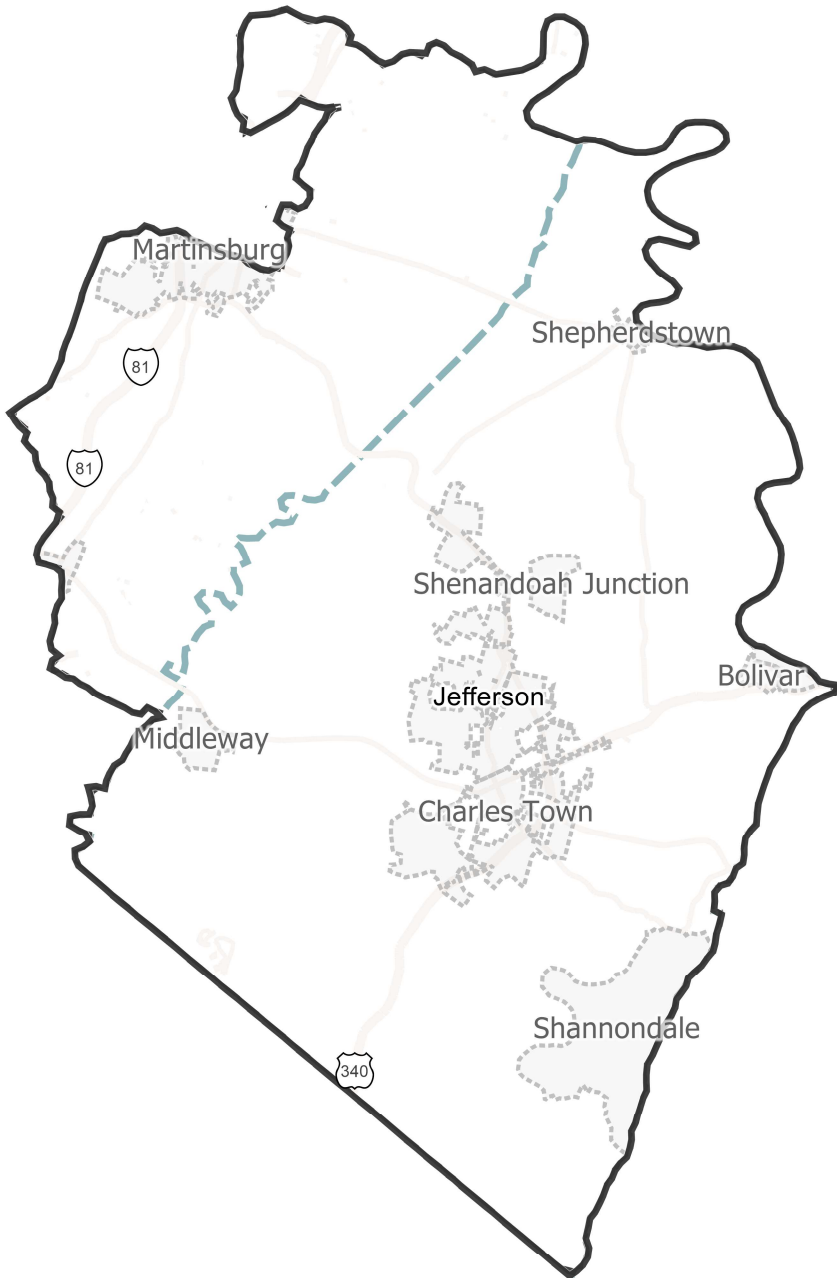
District: 16

Field	Value
District	16
Population	110494
Deviation	4,981
% Deviation	4.72%



District: 17

Field	Value
District	17
Population	109439
Deviation	3,926
% Deviation	3.72%



©2021 CALIPER; ©2020 HERE

